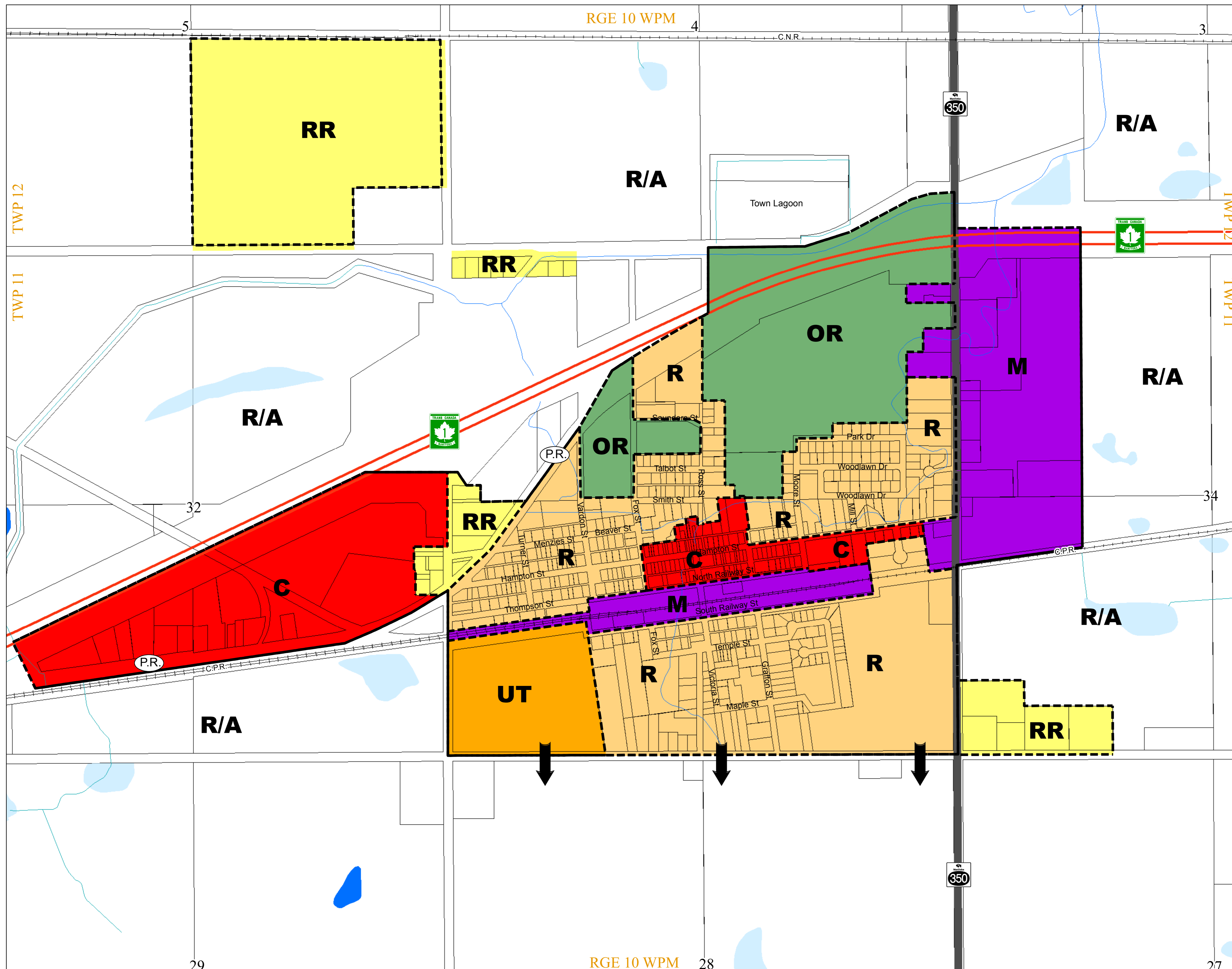
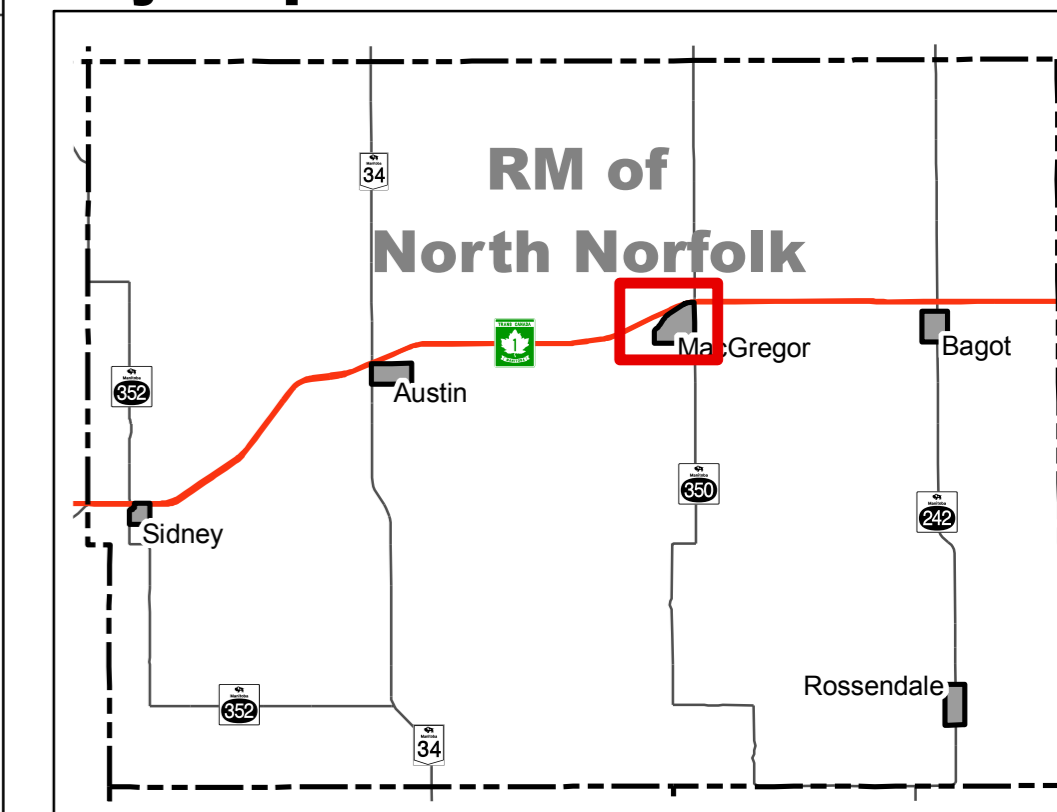


NorMac Planning District

Development Plan

MAP 3 MacGregor & Area

Key Map



Land Use Designations

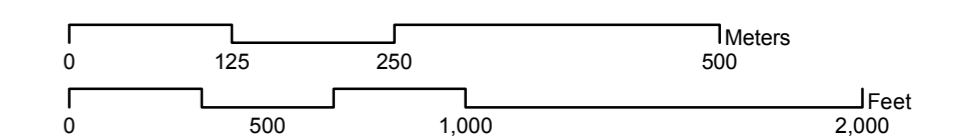
Rural Policy Areas

- R/A - Rural/Agriculture Area
- RR - Rural Residential Area
- SR - Seasonal Recreation Area

Urban Policy Areas

- GD - General Development Area
- R - Residential Area
- C - Commercial Area
- M - Industrial Area
- OR - Open Space/Recreation Area
- UT - Urban Transition Area

Direction of Future Development



Source: Manitoba Land Initiative, 2009